



Mucky Boots Route Instructions

5.9 Miles Loop Route

The route begins in Wold Newton, a small village in North East Lincolnshire. It is situated just over 1 mile west from the A18 road.


START at the public footpath sign to the right of the old barns on the corner opposite North Farm.

Parking: There is plenty of space to park up on the grass verges close to the start of the route. Please respect the village and do not park in front of any of the residential properties.

Bus Routes: There are no bus stops close to this route.

What3words for the START is: [///muted.neutron.random](https://www.what3words.com////muted.neutron.random) - This will also be your **FINISH**.

Please note: Arrows on pictures are shown for route direction.



START at the public footpath sign next to the old barns and head out cross country away from the road towards the edge of the quarry.

Turn **RIGHT** alongside the quarry and up the short hill turning **LEFT** at the top. Continue along this track, turn **RIGHT** at the end of this track up the short sharp hill. Turn **LEFT** along the ridge and head straight on following the footpath which turns right up a hill.

Follow this track turning **RIGHT**, then **LEFT** (keeping the hedge to your left. Keep going straight ahead, you will pass a footpath sign on your left – do **NOT** turn here. Head straight on turning slight left into a small, wooded area.

Once out of the woods turn **RIGHT**, follow this track as it veers left until you come to a footpath sign on your right-hand side – turn **RIGHT** here.

Follow this long track straight ahead, you will eventually come to a road at Hawerby.

CROSS over this road safely, you will see a footpath sign straight ahead.





Once you have crossed the road safely follow the footpath RIGHT as it goes diagonally across the field and then left. Head straight ahead and take the footpath to the RIGHT.

Follow the footpath that turns left and then RIGHT up a hill. Follow this track up the hill until you come to a LEFT turn. After turning left here you will head downhill, about halfway down turn RIGHT at the next footpath sign.

Follow this path towards a small set of woods. Follow the footpath straight ahead into the woods which is known as Bluebell Woods. Once you are through the woods, turn RIGHT and go through what looks like a private garden.

Keeping the woods to your right-hand side head straight ahead going through various gates until you come to another set of woods.



At the next set of woods, follow the path through the middle until you come to the road. At the road turn RIGHT – be careful of traffic.

Take your next LEFT footpath sign though SOUTH Farm on your left-hand side. Follow this path through the farmyard turning RIGHT and heading up a slight hill. Stay on the track until you come to All Saints Church.

Head through the gate and follow the footpath, keeping the Church to your left-hand side, head straight ahead until you go through a farmyard and come out on the road. At the road turn RIGHT and head straight ahead passed the barns to where you started. – This is your FINISH.

MAP OF ROUTE – Please note small stickers/discs will help guide you around the route.

